GRAY VILLAGE
TRANSFORMATION
PUBLIC MEETING

OCTOBER 2026

MaineDOT

HNTB

LEGEND

- HIGHWAY CENTERLINE-PROPOSED
- TRAVELWAY-PROPOSED
- SHOULDER, PAVED-PROPOSED
- DRIVES-PROPOSED, PAVED
- DRIVES-PROPOSED, GRAVEL
- SIDEWALKS-PROPOSED
- RAISED ISLANDS-PROPOSED
- FLUSH ISLANDS-PROPOSED
- TREES/PROPERTY FEATURES TO BE REMOVED
- LIMITS OF CUT SLOPES
- LIMITS OF FILL SLOPES
- GRASSED SLOPES-PROPOSED

25 0 25 50
Scale of Feet

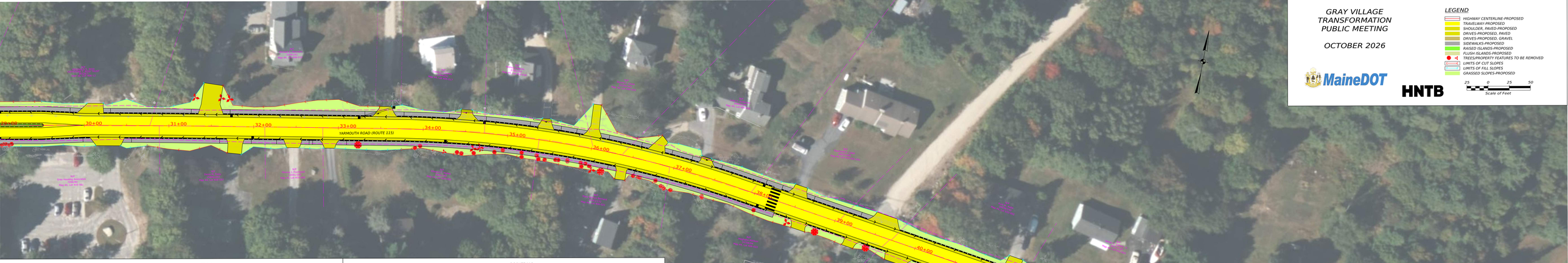

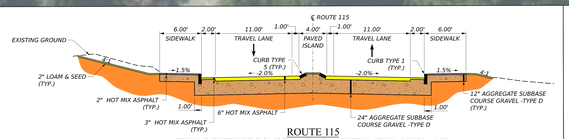

ROUTE 115
FULL DEPTH RECONSTRUCTION WITH MEDIAN ISLAND
NORMAL CROWN

STA. 20+74 TO STA. 21+24
STA. 29+00 TO STA. 29+50
STA. 44+50 TO STA. 45+50

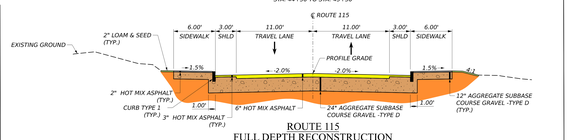

ROUTE 115
FULL DEPTH RECONSTRUCTION
NORMAL CROWN

STA. 32+75 TO STA. 38+75

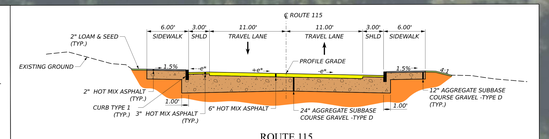

ROUTE 115
FULL DEPTH RECONSTRUCTION
SUPERELEVATED

STA. 32+75.00 TO STA. 33+75.00
STA. 37+50.00 TO STA. 38+75.00

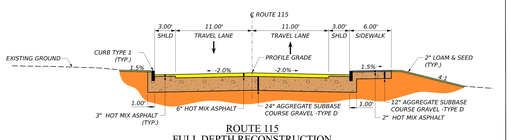

ROUTE 115
FULL DEPTH RECONSTRUCTION
NORMAL CROWN

STA. 39+41 TO STA. 44+00

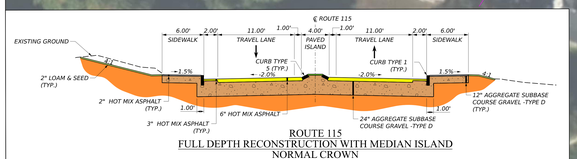

ROUTE 115
FULL DEPTH RECONSTRUCTION WITH MEDIAN ISLAND
NORMAL CROWN
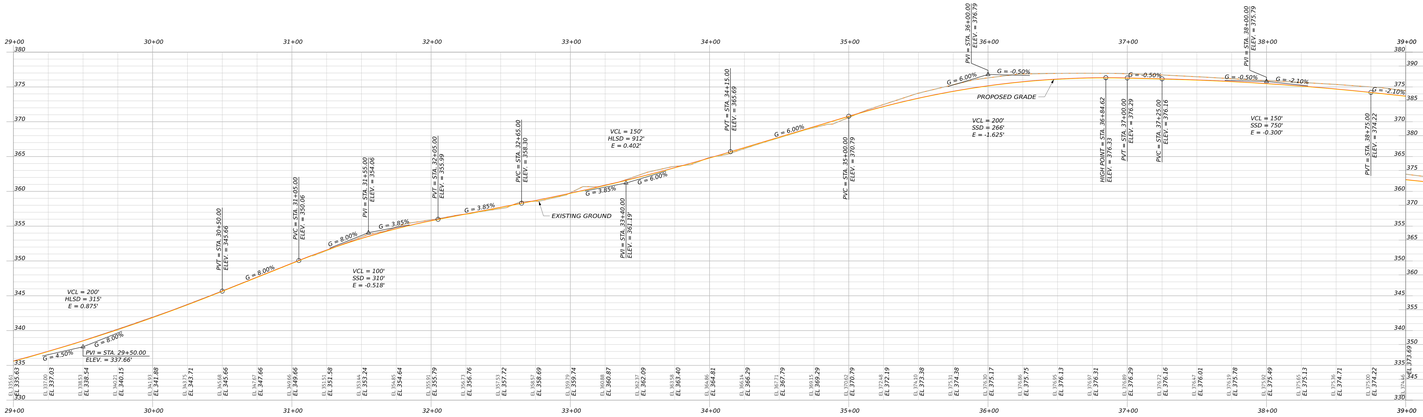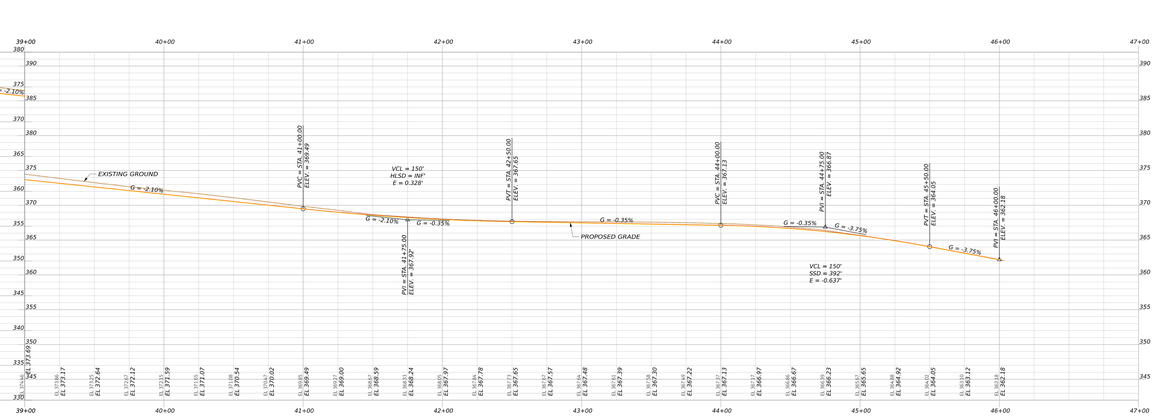
STA. 20+74 TO STA. 21+24
STA. 29+00 TO STA. 29+50
STA. 44+50 TO STA. 45+50